

ASB Strategic Group

Performance Update 12 months ending 30 June 2023



Better for everyone



Antisocial Behaviour Overview

Overview ASB

ASBMap

Change...

Pareto...

Databases

Select Year & Month

Multiple selections

Organisation

All

COVID related

All

MSOA

All

Reports

48,657

SPLY (Same period last year)

59,258

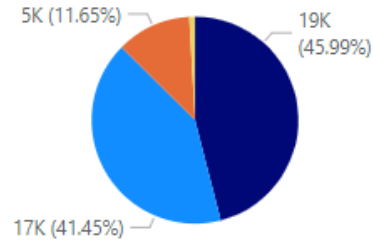
Change from SPLY

-10601

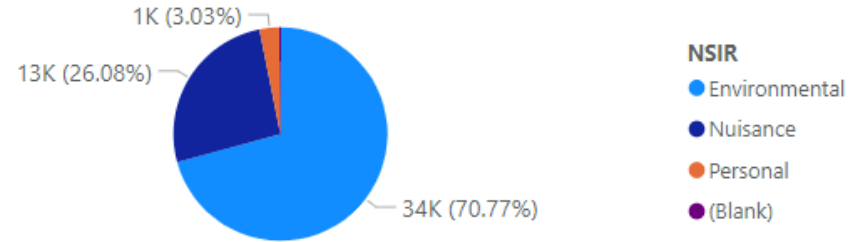
Change

-17.89%

Reports by Organisation



NSIR Categories



MAPS

- Select all
- City of Durham
- East
- North
- South

Personal

1,476

3%

SPLY

3,306

Change from SPLY

-1830

Change

-55.35%

Personal

Personal SPLY Personal



Personal

Nuisance

12,704

26%

SPLY

14,979

Change from SPLY

-2275

Change

-15.19%

Nuisance

Nuisance SPLY Nuisance



Nuisance

Environmental

34,477

71%

SPLY

40,973

Change from SPLY

-6496

Change

-15.85%

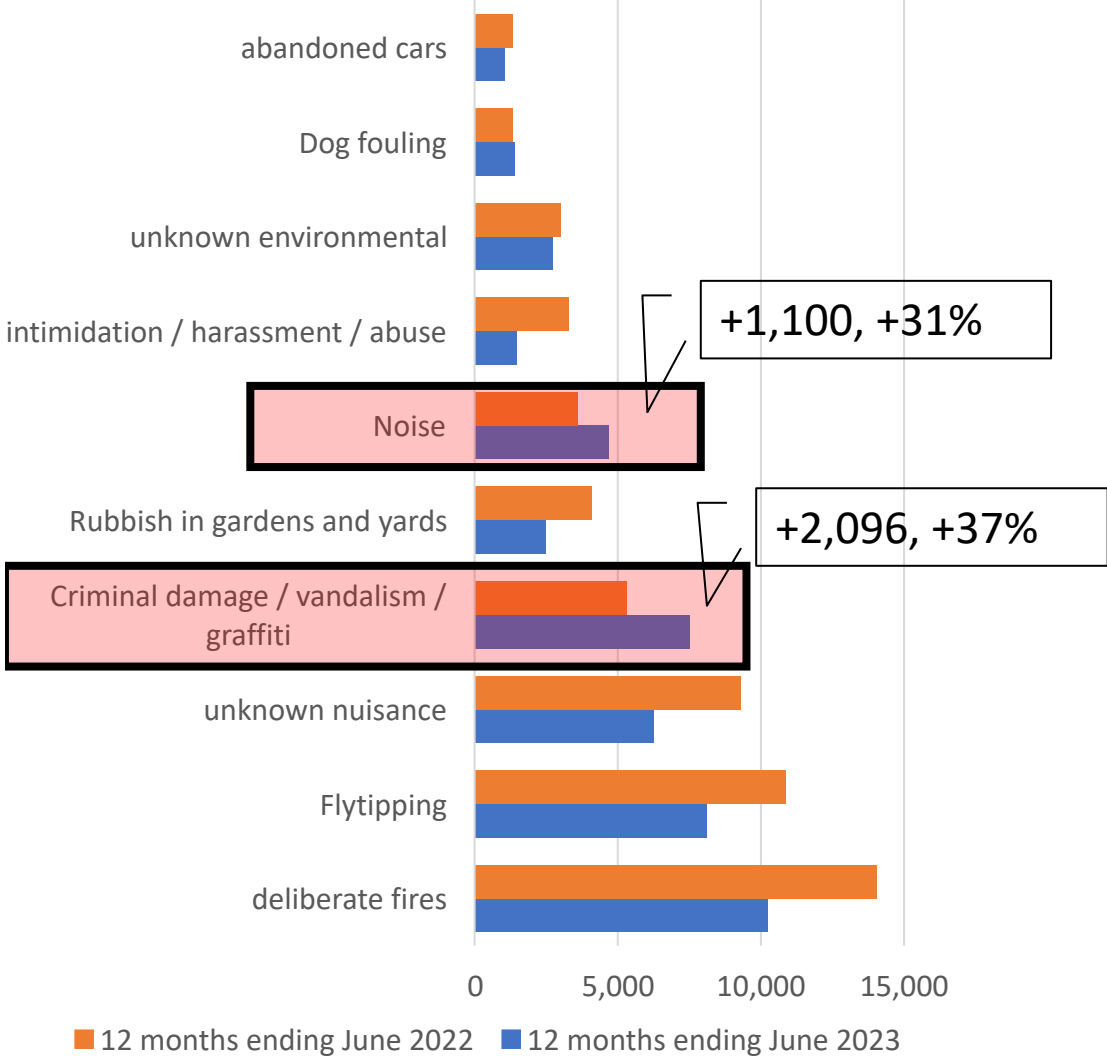
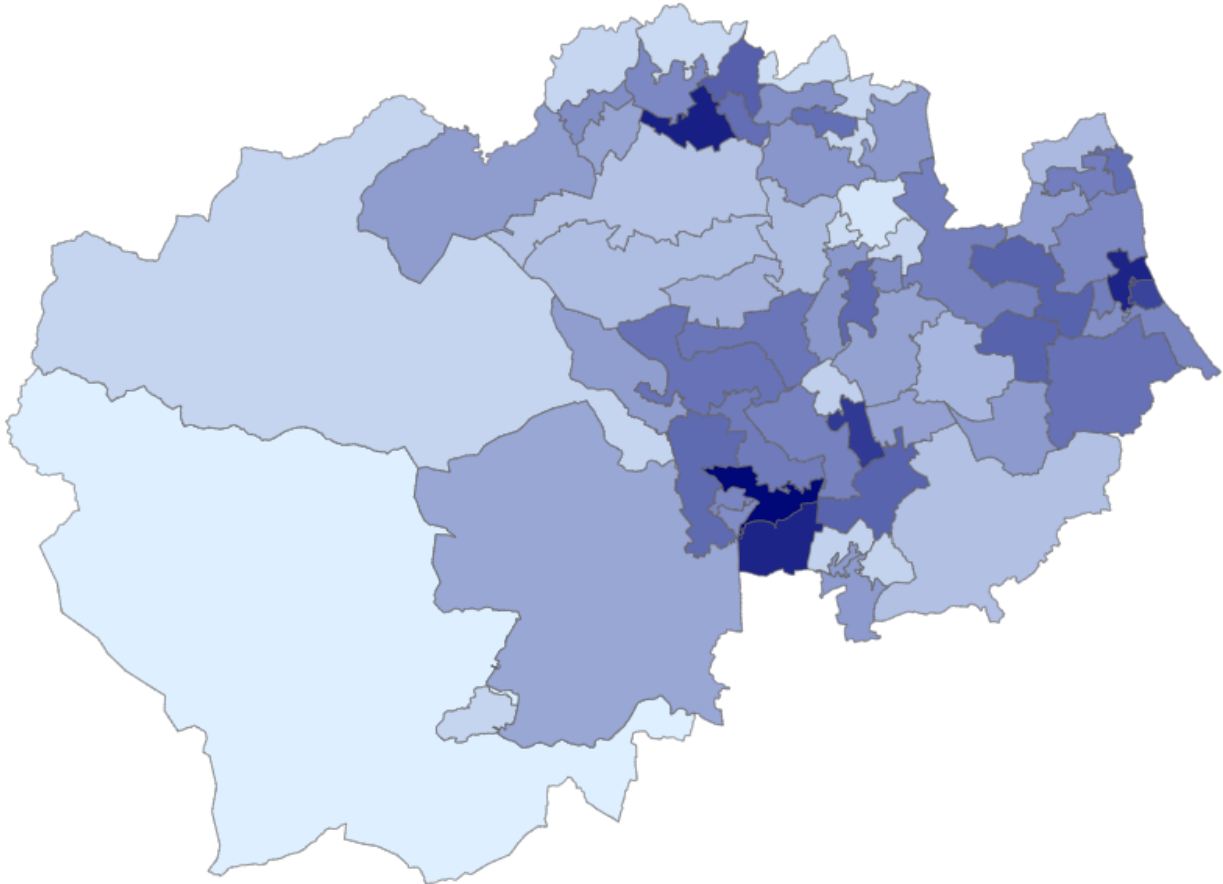
Environmental

Environmental SPLY Environmental

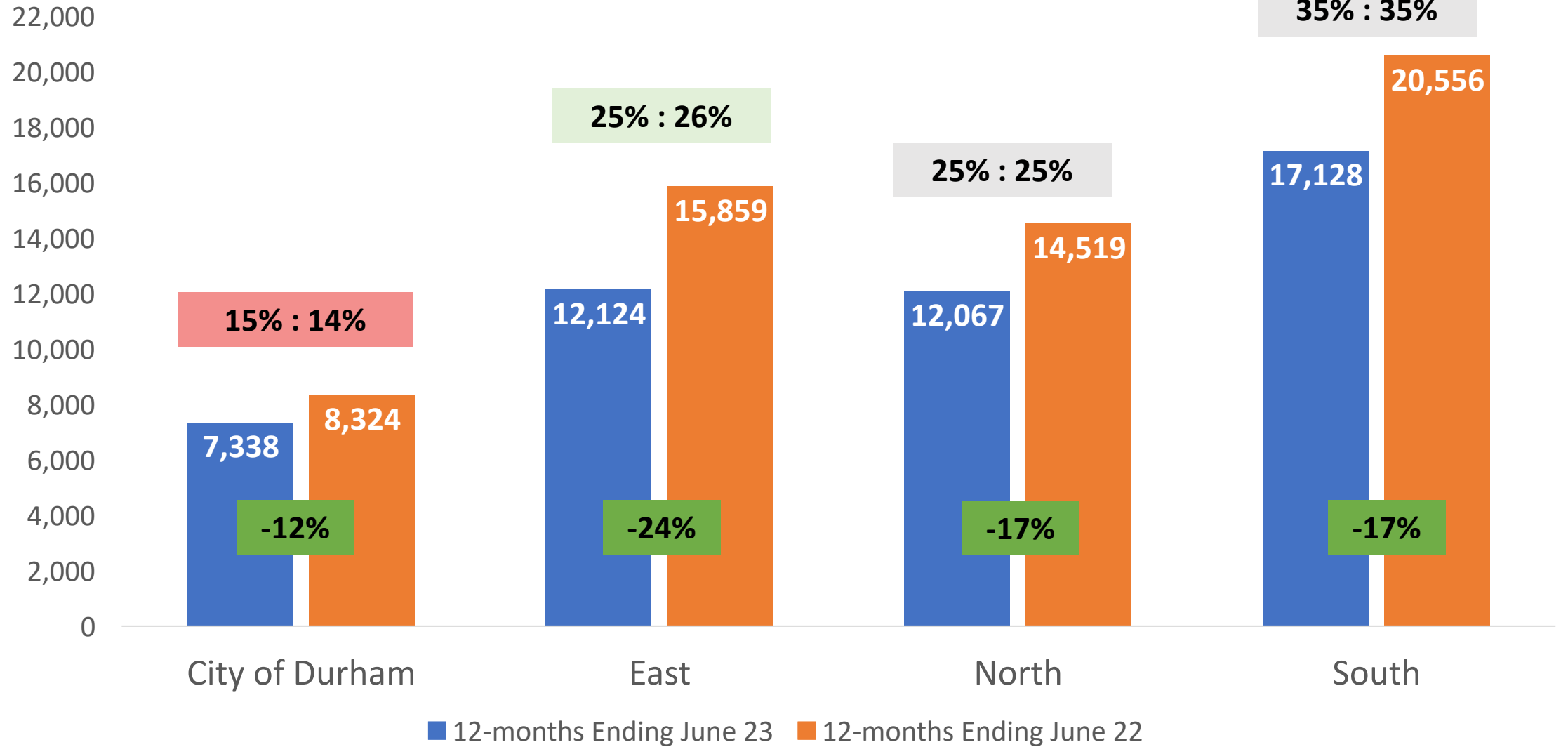


Enviro...

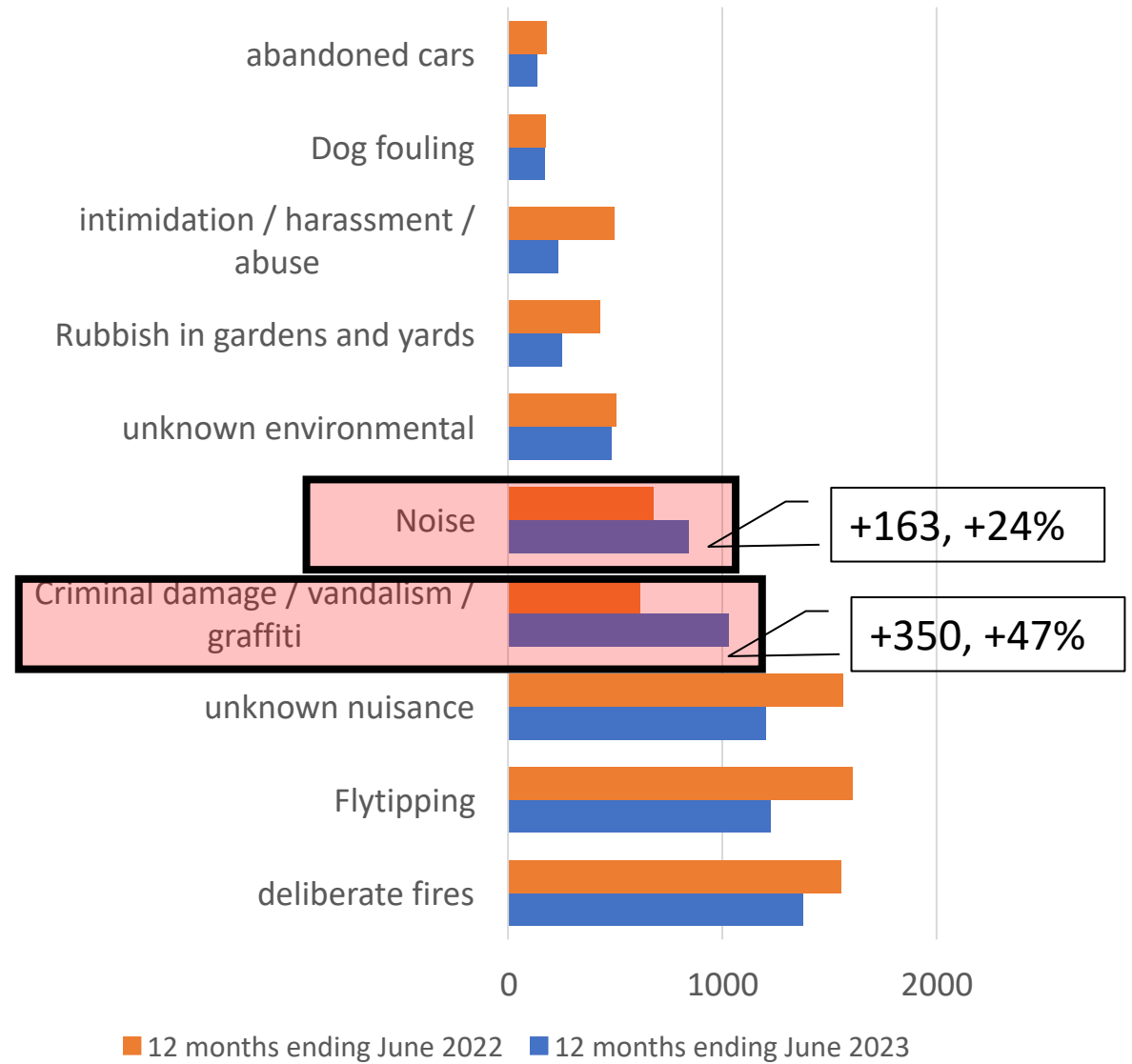
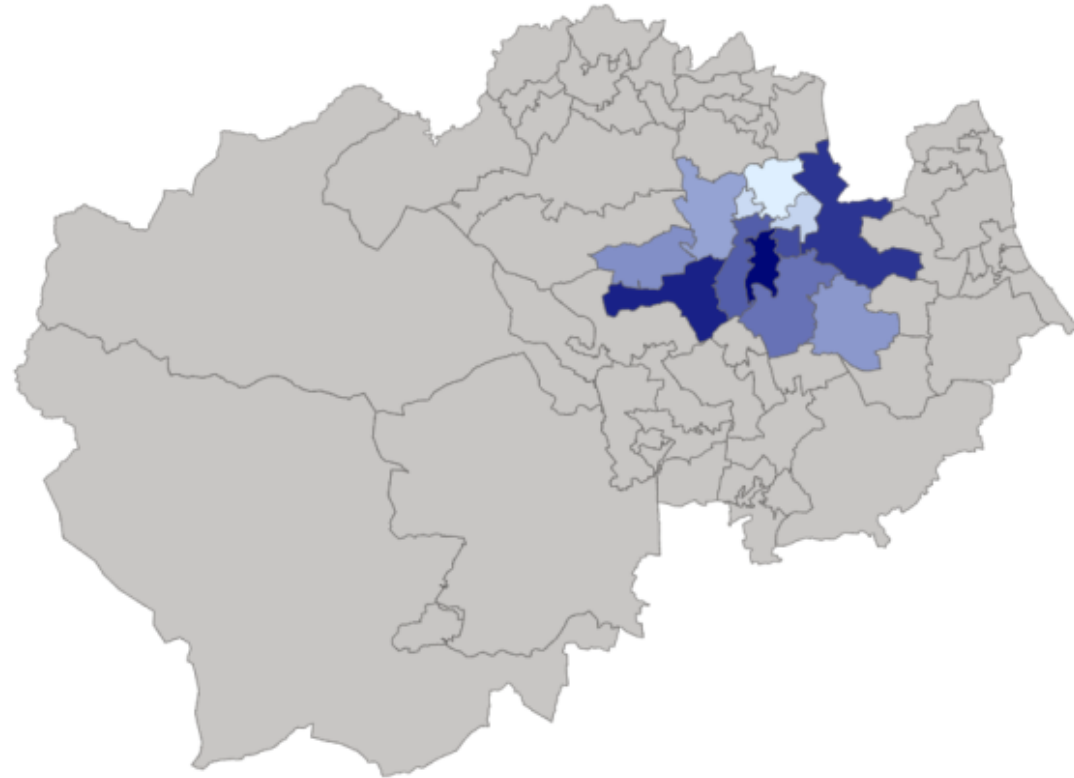
Across the County



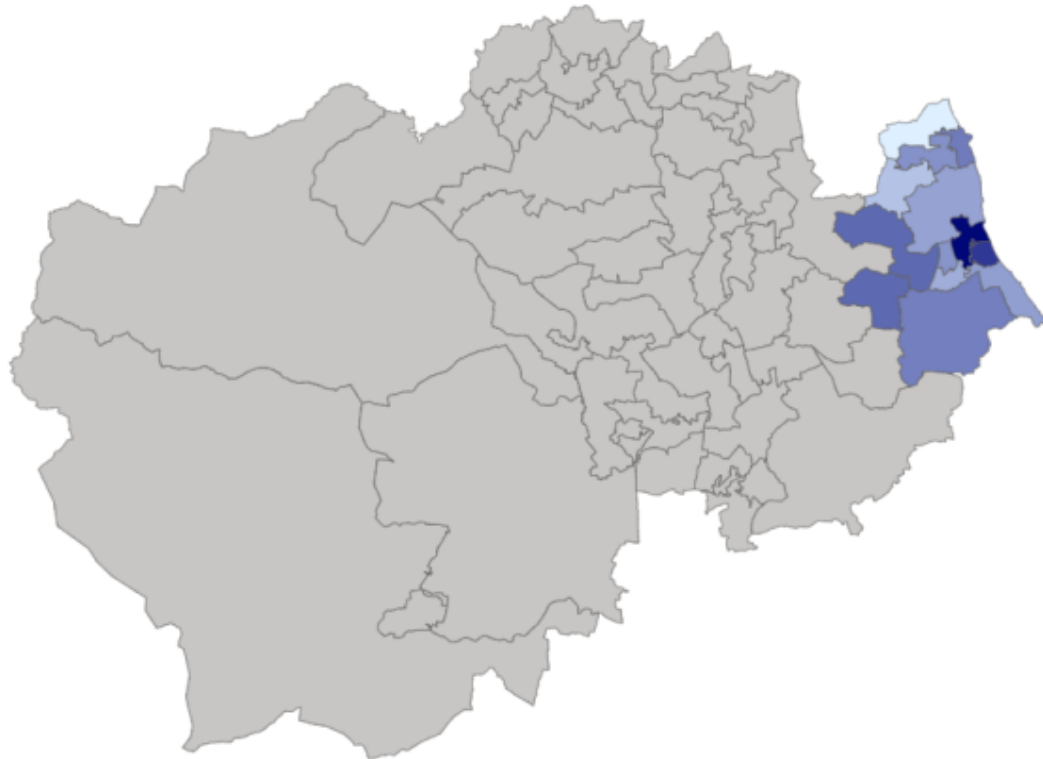
ASB Reports by MAP Area



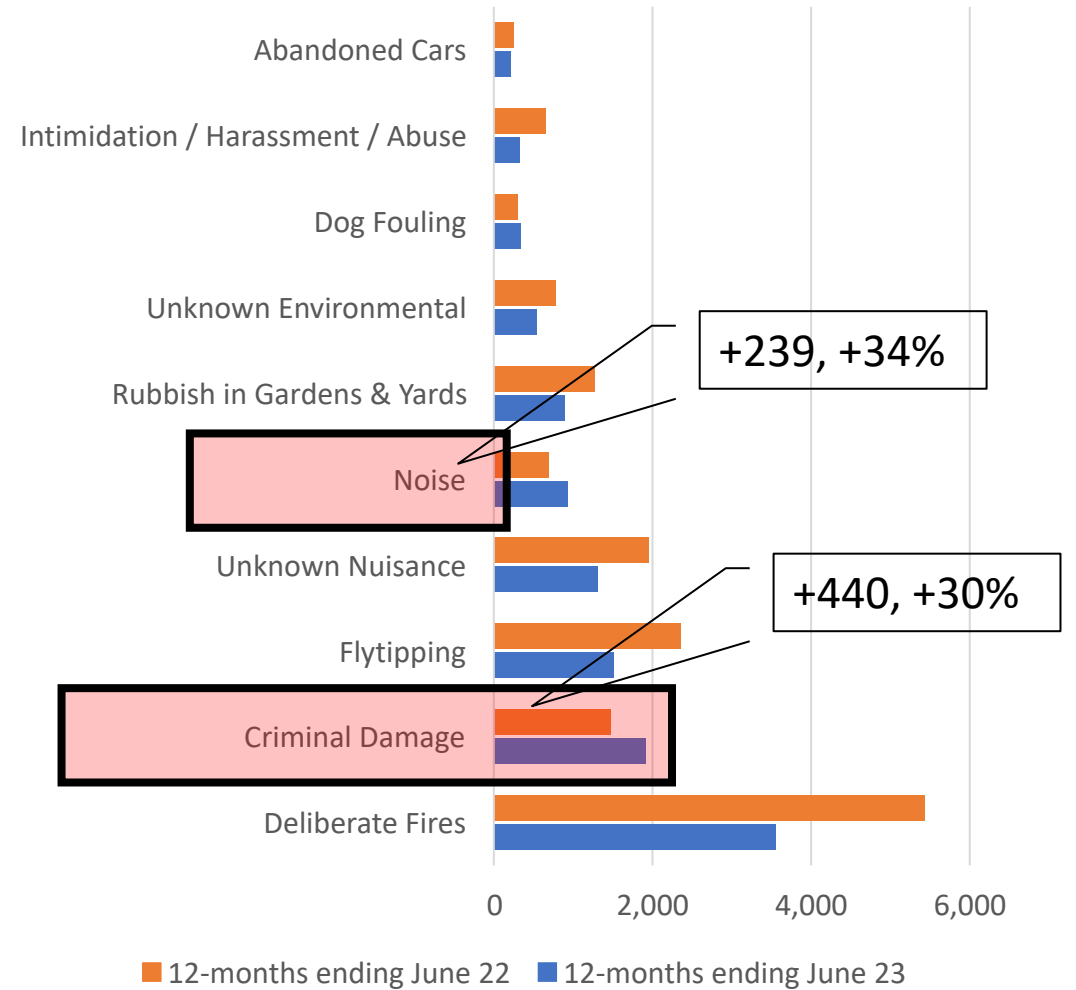
City of Durham MAP – 15% of reports



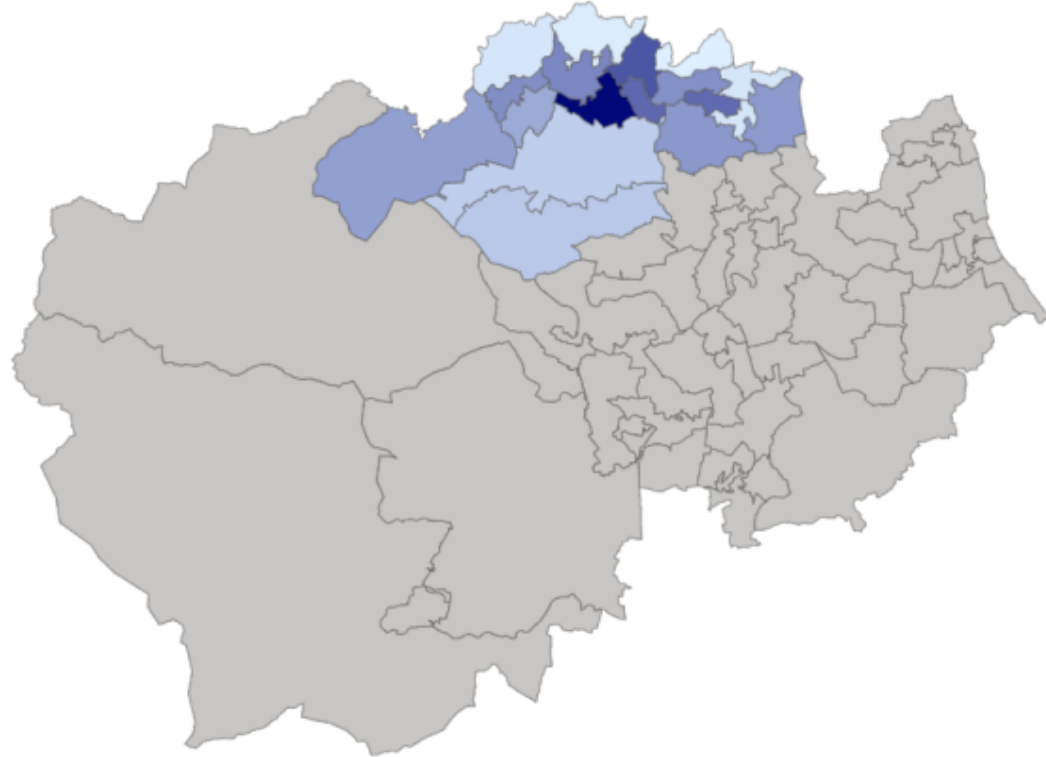
East MAP - 25% of reports



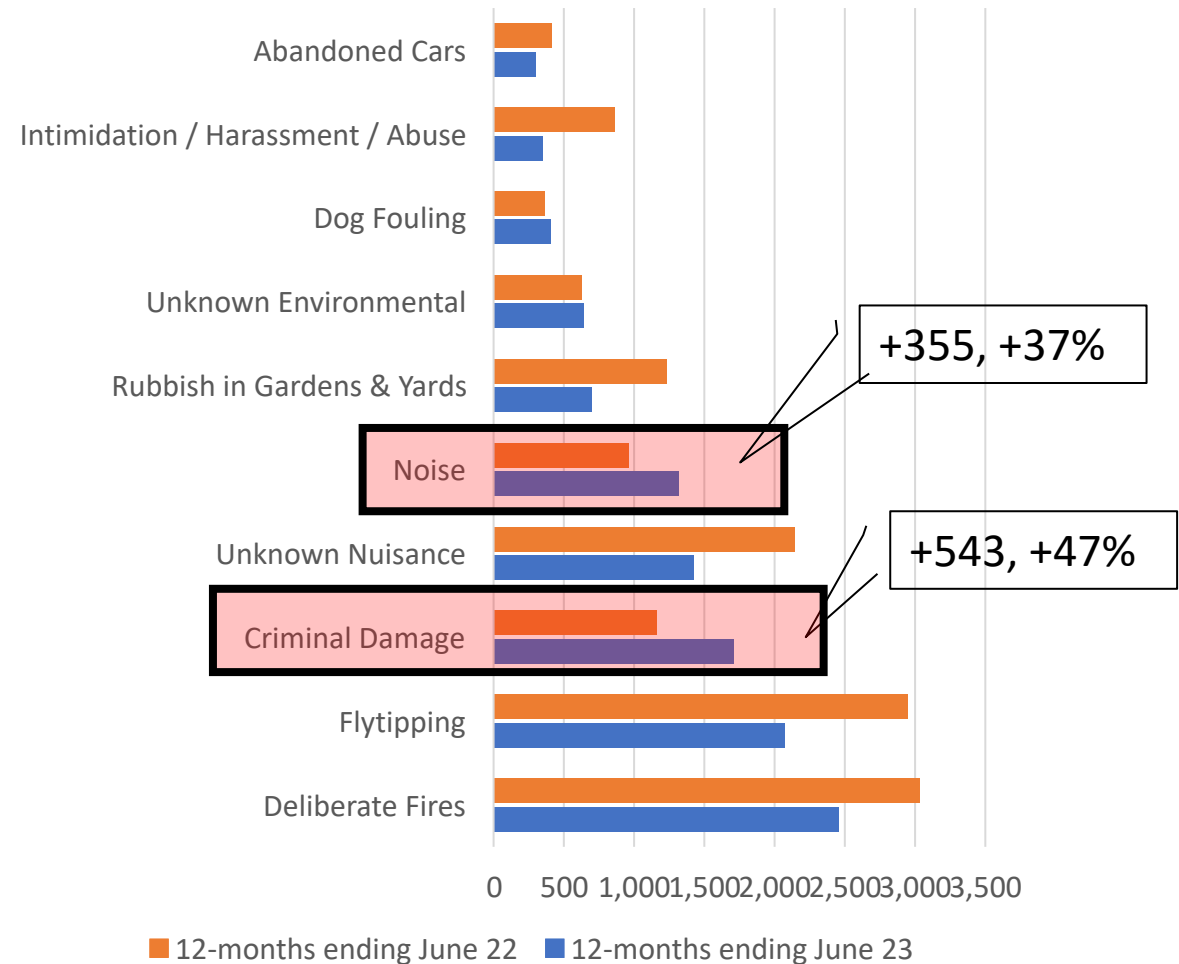
Top 10 ASB Categories



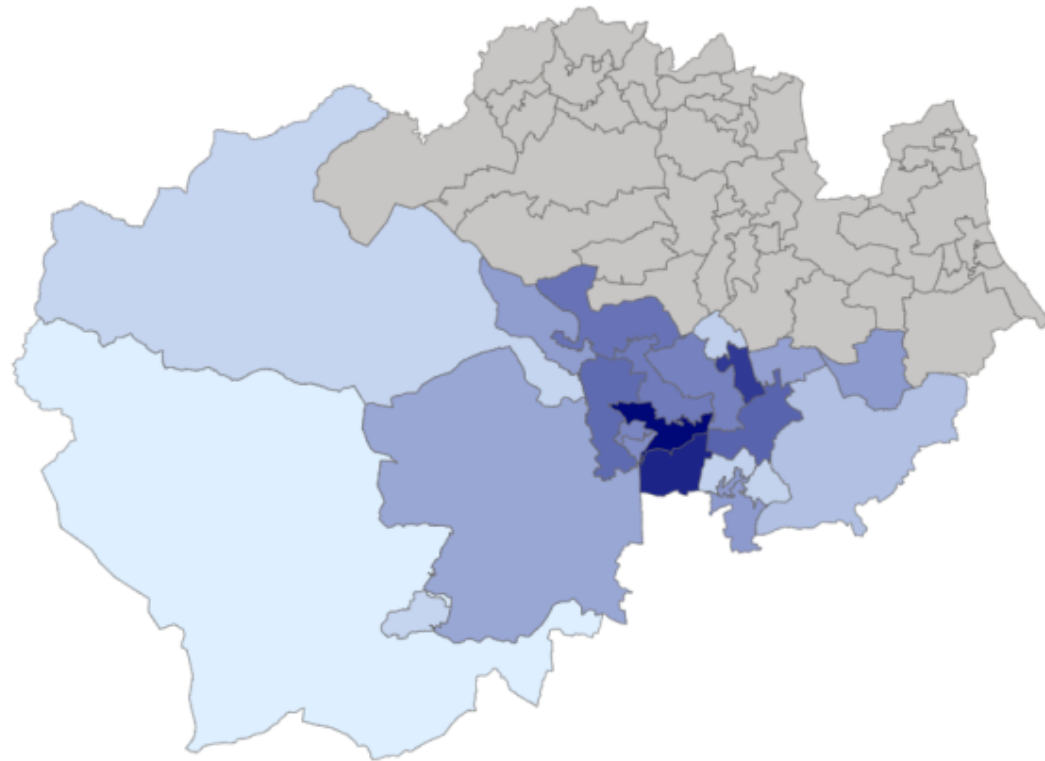
North MAP - 25% of reports



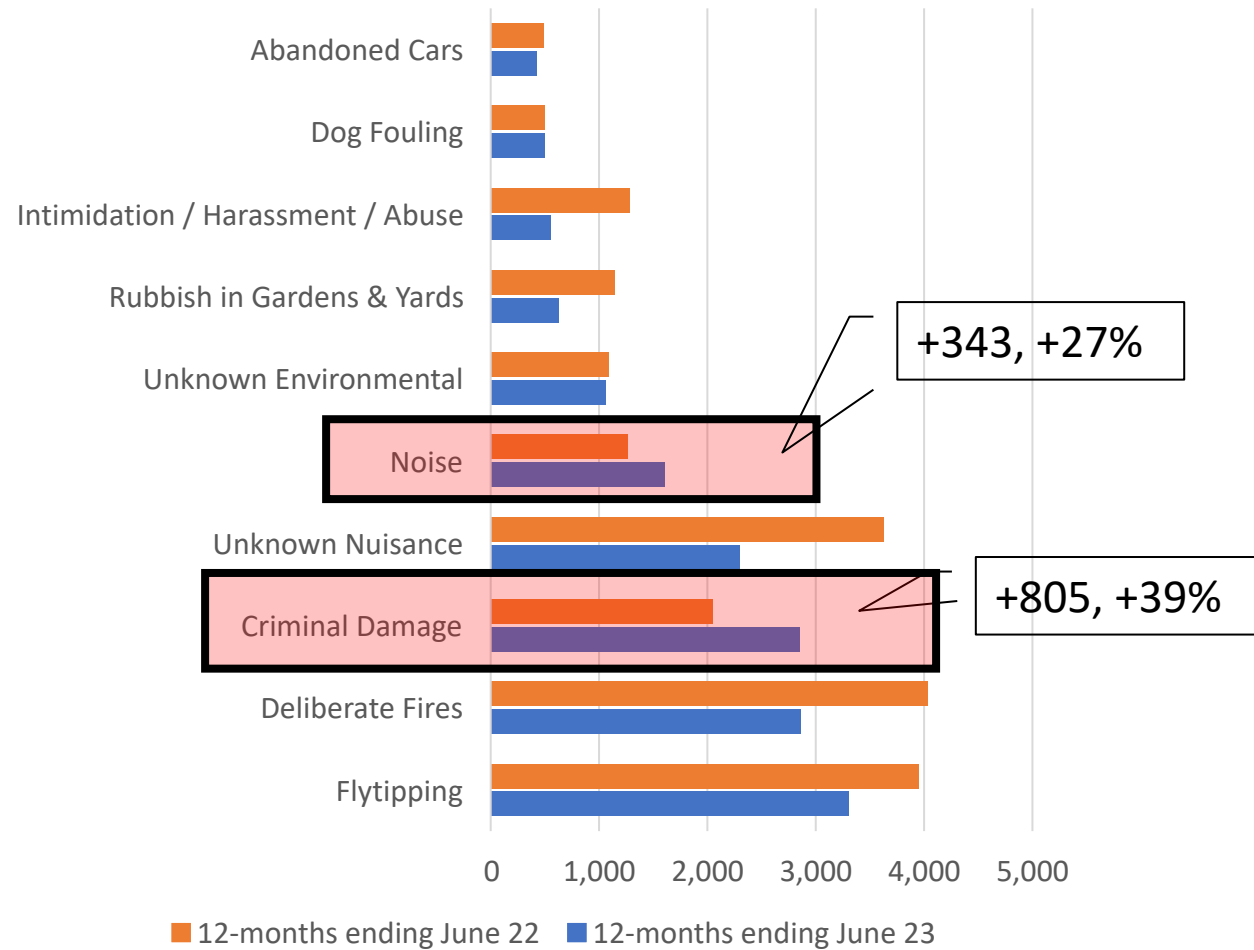
Top 10 ASB Categories



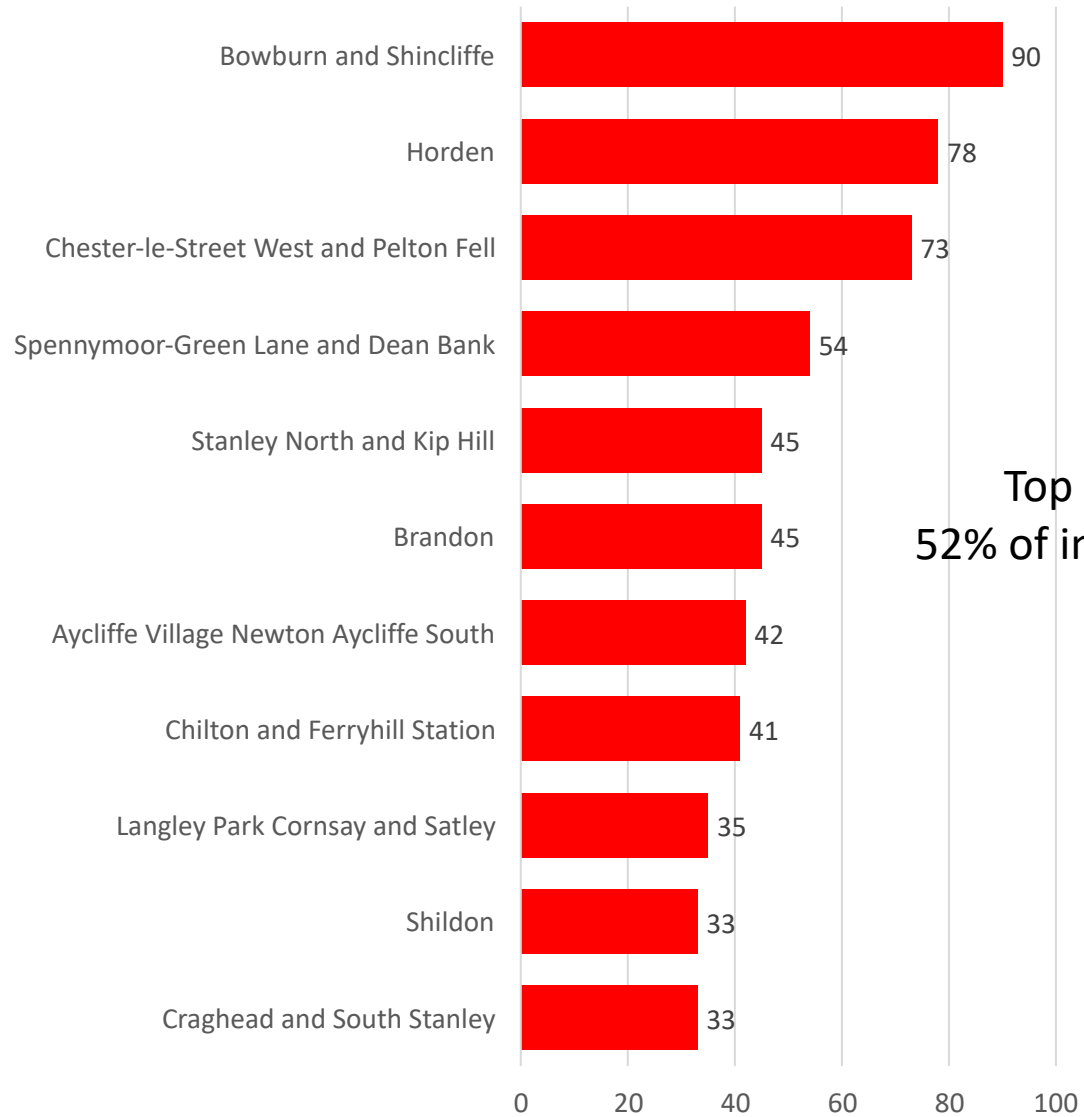
South MAP - 35% of reports



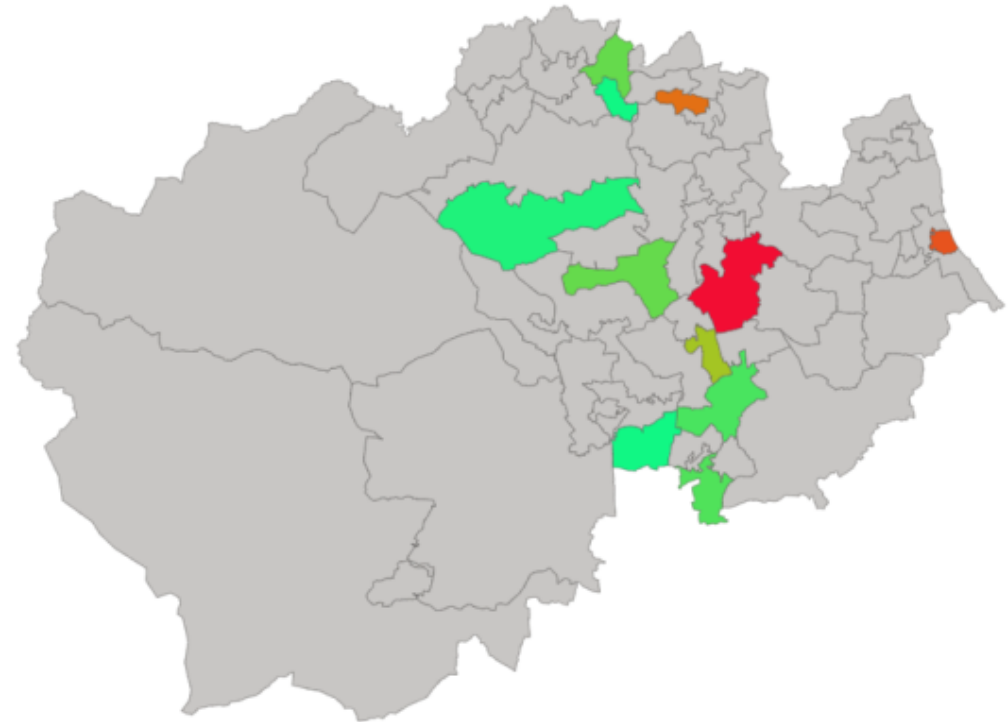
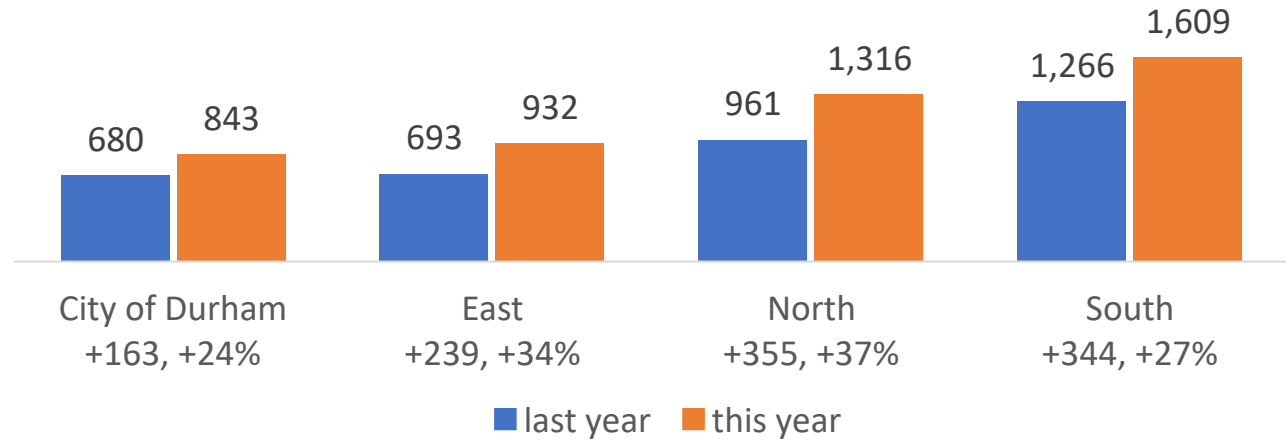
Top 10 ASB Categories



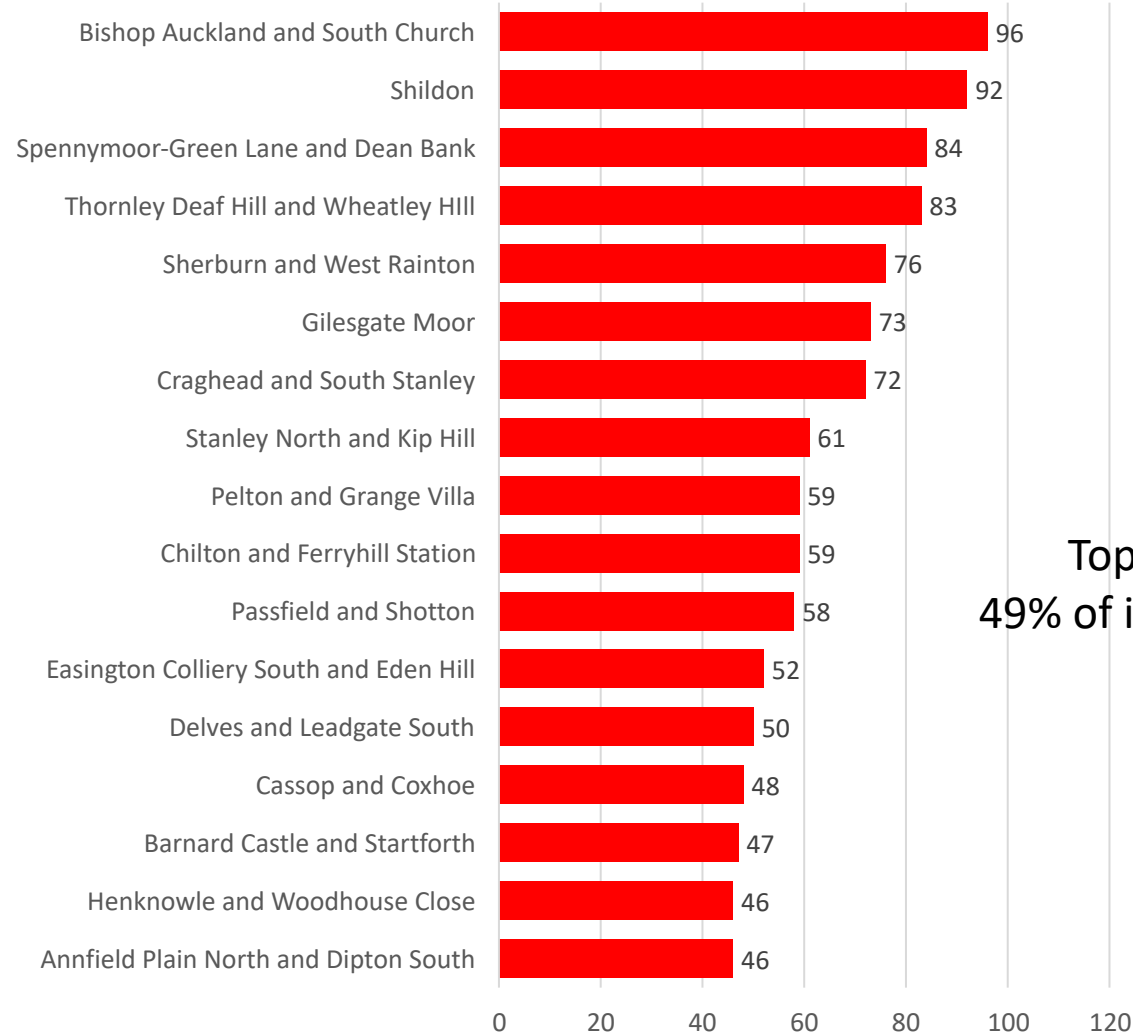
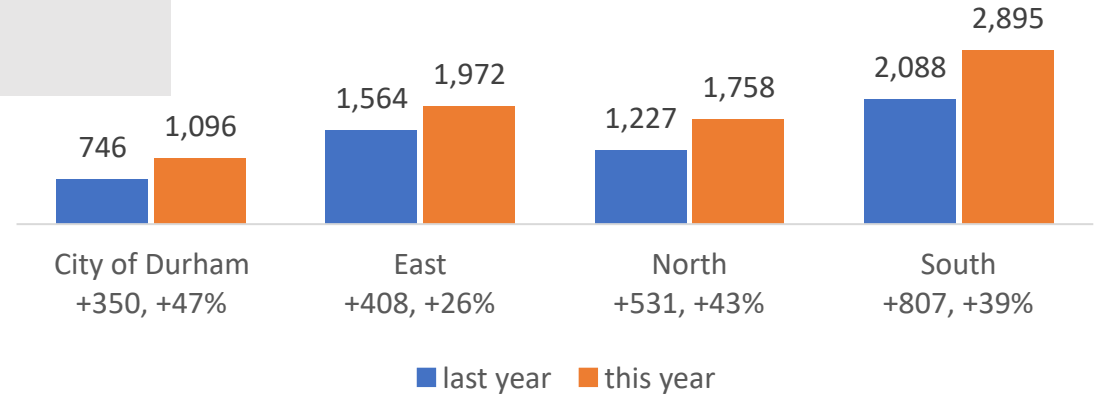
Noise: 3,600 to 4,700 (+31%)



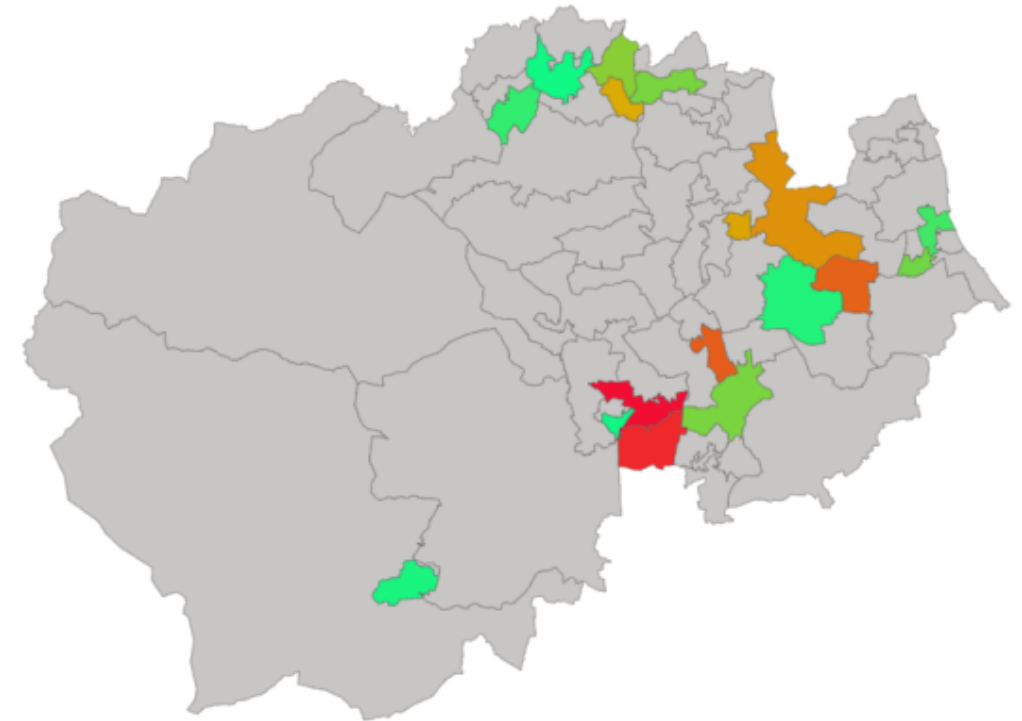
Top 11
52% of increase



Criminal Damage / vandalism / graffiti: 5,625 to 7,721 (+37%)

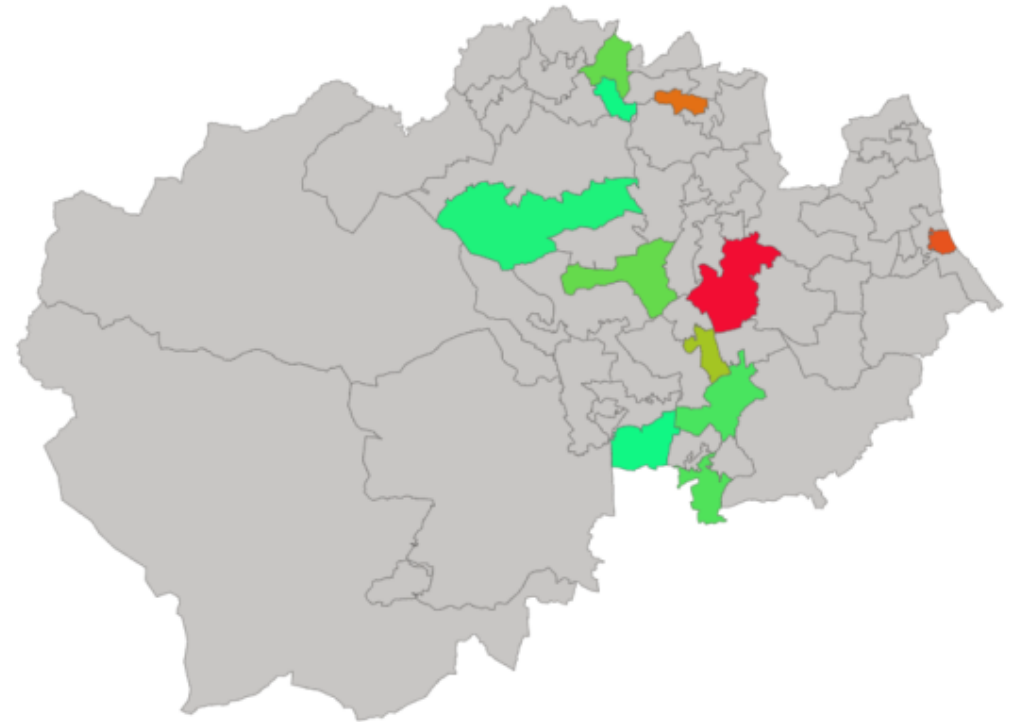
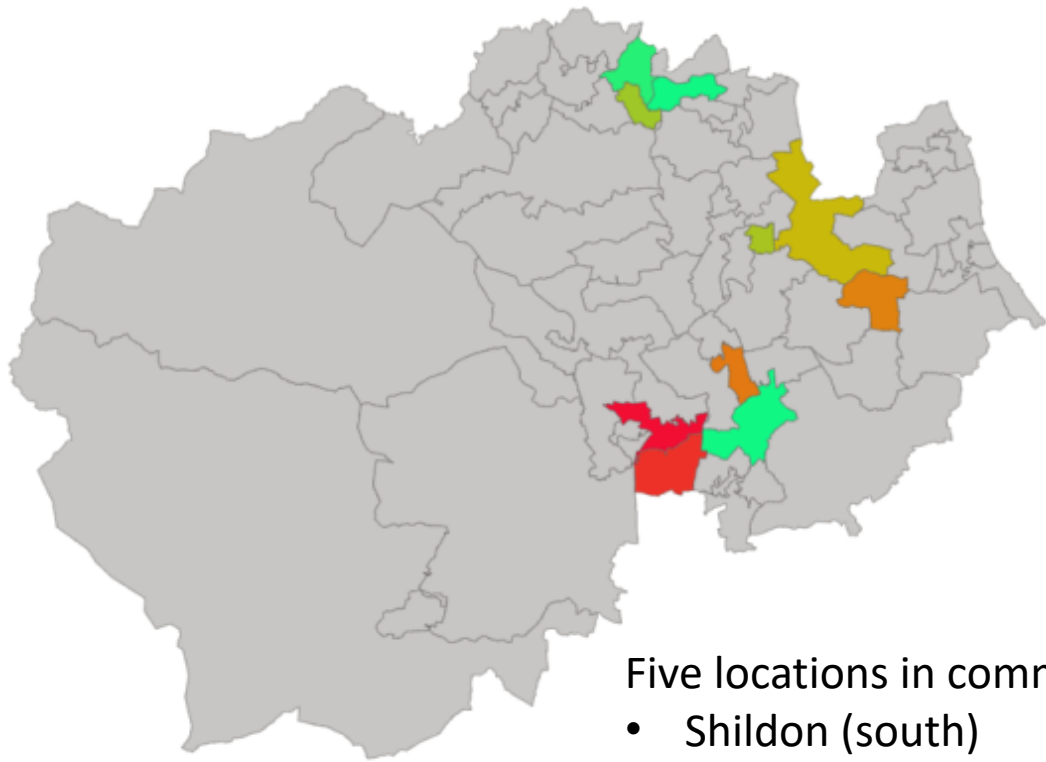


Top 17
49% of increase



Criminal Damage / vandalism / graffiti: Top 10 locations

Noise: Top 11 locations



Five locations in common

- Shildon (south)
- Chilton and Ferryhill Station (south)
- Spennymoor Green Lane and Dean Bank (south)
- Stanley North and Kip Hill (north)
- Annfield Plain South and South Moor (north)